

# 444

## Route Guide & Hazard Awareness

*TURNPIKE LANE BUS STATION - GREAT CAMBRIDGE ROAD  
COOKS FERRY ROUNDABOUT - CHINGFORD BUS STATION*





# CONTENTS

## **FULL ROUTE 444 MAP**

Between  
Turnpike Lane  
and North  
Middlesex Hos..

**3**

## **FULL ROUTE 444 MAP**

Between North  
Middlesex Hosp  
and Cooks Ferry  
Roundabout.

**4**

## **FULL ROUTE 444 MAP**

Between Cooks  
Ferry and  
Chingford Mount.

**5**

## **FULL ROUTE 444 MAP**

Between  
Chingford Mount  
and Chingford  
Bus Station.

**6**

## **RUNNING LIGHT**

To and from  
Chingford Bus  
Station.

**7**

## **RUNNING LIGHT**

To and from  
Turnpike Lane  
Bus Station.

**8**

## **IN SERVICE**

To Chingford  
Bus Station from  
Turnpike Lane  
Bus Station.

**9**

## **IN SERVICE**

To Turnpike Lane  
Bus Station from  
Chingford Bus  
Station.

**10**

## **TURNPIKE LANE STATION**

Terminus point  
and map.

**11**

## **LORDSHIP LANE**

Curtailement  
point and map.  
Turning point  
only.

**12**

## **NORTH MIDDLESEX HOSPITAL**

Curtailement point  
and map.

**13**

## **HALL LANE**

Curtailement point  
and map. Turning  
point only.

**14**

## **ANGEL ROAD**

Curtailement point  
and map. Turning  
point only.

**15**

## **EDMONTON, ANGEL**

Curtailement point  
and map. Turning  
point only.

**16**

## **EDMONTON, STERLING WAY**

Curtailement point  
and map. Turning  
point only.

**17**

## **CHINGFORD MOUNT**

Curtailement point  
and map.

**18**

## **CHINGFORD HOSPITAL**

Curtailement point  
and map. Turning  
point only.

**19**

## **CHINGFORD BUS STATION**

Terminus point  
and map.

**20**

## **LOCAL HAZARDS**

Hazards to be  
aware of and  
other points to  
note.

**21**

## **LOCAL HAZARDS**

Hazards to be  
aware of and  
other points to  
note.

**22**

## **AT THE GARAGE**

General  
information and  
safety at the  
garage.

**23**

## **CODES & PROCEDURES**

Facility codes,  
curtailement abrv  
& emergency radio  
procedure.

**24**

## **THINGS TO REMEMBER**

Make notes along  
the way.

**25**

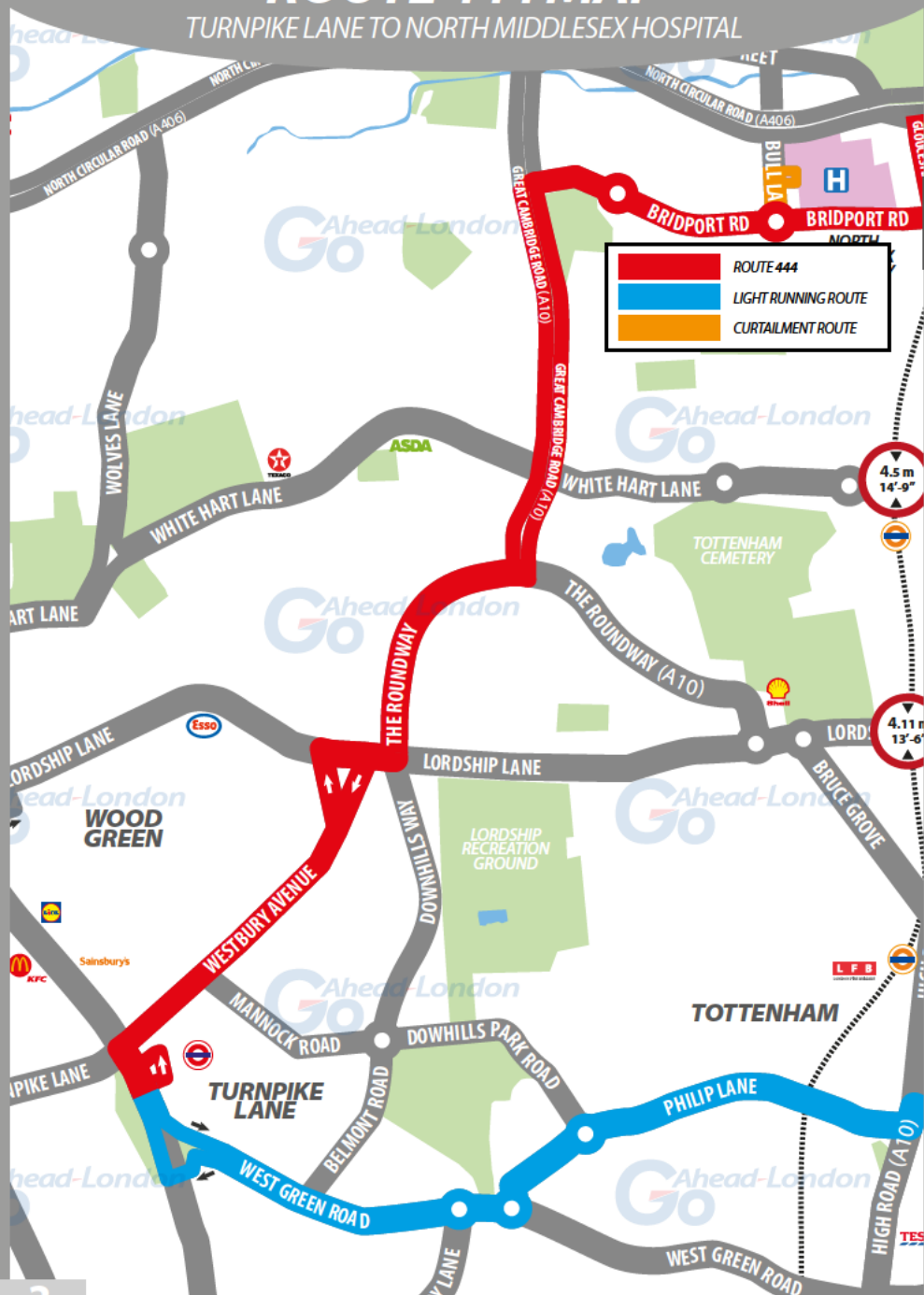
## **THINGS TO REMEMBER**

Make notes along  
the way.

**26**

# ROUTE 444 MAP

TURNPIKE LANE TO NORTH MIDDLESEX HOSPITAL



	ROUTE 444
	LIGHT RUNNING ROUTE
	CURTAILMENT ROUTE

GO TO PAGE 4

# ROUTE 444 MAP

NORTH MIDDLESEX HOSPITAL TO COOKS FERRY

THIS GUIDE IS  
DESIGNED TO  
ASSIST YOU ON  
**ROUTE 444.**  
ENJOY!



GOTO PAGE 3

GOTO PAGE 5

# ROUTE 444 MAP

COOKS FERRY ROUNDABOUT TO CHINGFORD MOUNT



GO TO PAGE 4

GO TO PAGE 6

# ROUTE 444 MAP

CHINGFORD MOUNT TO CHINGFORD BUS STATION



GO TO  
PAGES

# RUNNING LIGHT

RUNNING OUT OF SERVICE

**IMPORTANT**  
LOG OFF IBUS  
IMMEDIATELY  
IF RUNNING  
LIGHT

## TO CHINGFORD BUS STATION:

- From **Northumberland Park garage**, turn right onto Marsh Lane
- Turn right onto Marigold Road
- At traffic light, turn left onto Watermead Way **A1055**
- Continue ahead onto Angel Edmonton Road (*under the North Circ*) **A1055**
- At roundabout, take 2nd exit onto Conduit Lane
- Continue ahead onto Montagu Road
- At traffic light, turn left onto North Circular Road slip road
- Continue ahead onto Angel Road **A406**
- Exit North Circular Road towards Cooks Ferry Roundabout
- Keep on left lane and turn left onto Hall Lane **A1009**
- At roundabout, take 1st exit onto Waltham Way **A1037**
- At mini roundabout, take 1st exit onto Sewardstone Road **A112**
- At traffic light, turn right onto Kings Head Hill **A110**
- Continue ahead onto The Green **A110**
- At traffic light, turn left onto Station Road **A1069**
- Turn right into Chingford Bus Station to **stand**

## FROM CHINGFORD BUS STATION:

- At **stand**, continue ahead and exit Chingford Bus Station
- Turn left onto Station Road **A1069**
- At junction, turn right onto The Green and continue onto Kings Head Hill **A110**
- At traffic light, turn left onto Sewardstone Road **A112**
- At mini roundabout, take 2nd exit onto Waltham Way **A1037**
- At mini roundabout, take 2nd exit onto Hall Lane **A1009**
- At traffic light, turn right onto Walthamstow Avenue
- At Cooks Ferry roundabout, take 2nd exit onto North Circular Slip Road
- Join North Circular Road **A406**
- Exit North Circular Road and follow sign towards Tottenham **A1055**
- Continue ahead under North Circular Rd and follow sign to Brimsdown **A1055**
- At traffic light, turn right onto Montagu Road
- Continue ahead onto Conduit Lane
- At roundabout, take 1st exit onto Angel Edmonton Road (*under the North Circ*)
- Continue ahead onto Watermead Way to **Northumberland Park garage**



# RUNNING LIGHT

RUNNING OUT OF SERVICE

**IMPORTANT**  
LOG OFF IBUS  
IMMEDIATELY  
IF RUNNING  
LIGHT

## TO TURNPIKE LANE STATION:

- From Northumberland Park garage, turn right onto Marsh Lane
- Turn right onto Marigold Road
- At traffic light, turn right onto Watermead Way **A1055**
- Continue ahead onto Hale Road **A503**
- At traffic light, continue ahead onto Monument Way **A503**
- At traffic light, turn left onto High Road **A10**
- At traffic light, turn right onto Philip Lane (*Arriva garage on right*) **B153**
- At roundabout, take 1st exit onto Philip Lane **B153**
- Follow road left onto Spur Road **B153**
- At roundabout, take 2nd exit onto West Green Road **A504**
- At 2nd roundabout, take 2nd exit onto West Green Road **A504**
- Follow road towards left onto Alfoxton Avenue (*one-way system*)
- At traffic light, turn right onto Green Lanes **A105**
- Turn right onto Carlingford Road
- Turn left into Turnpike Lane Bus Station to **stand**

## FROM TURNPIKE LANE STATION:

- Exit Turnpike Lane Bus Station and turn left onto Green Lanes **A105**
- Turn left onto West Green Road **A504**
- At roundabout, take 1st exit onto West Green Road **A504**
- At 2nd roundabout, take 1st exit onto Spur Road **B153**
- Follow road right onto Philip Lane **B153**
- At roundabout, take 2nd exit onto Philip Lane (*Arriva garage on left*) **B153**
- At traffic light, turn left onto High Road **A10**
- At traffic light, turn right onto Monument Way **A503**
- At traffic light, continue ahead onto Hale Road **A503**
- Continue ahead onto Watermead Way **A1055**
- At traffic light, turn left onto Marigold Road
- Turn left onto Marsh Lane
- Turn left into Northumberland Park garage to **stand**

# ROUTE DIRECTIONS

RUNNING IN SERVICE

NEVER  
DIVERT OFF  
LINE OF ROUTE  
UNLESS ADVISED  
BY IBUS

## TO CHINGFORD BUS STATION:

- At **stand**, continue ahead and exit the bus station
- At traffic light, turn right onto Green Lane **A105**
- At traffic light, turn right onto Westbury Avenue **A1080**
- Follow the road left onto Boreham Road (*one-way system*)
- At traffic light, turn right onto Lordship Road **A109**
- At traffic light, turn left onto The Roundway **A1080**
- At traffic light, turn left onto Great Cambridge Road **A10**
- Keep on right lane and turn right onto Wilbury Way
- At mini roundabout, take 2nd exit onto Wilbury Way
- At mini roundabout, take 2nd exit onto Bridport Road
- Follow the road left onto Gloucester Road
- At junction, turn right onto Sterling Way
- Continue ahead on Sterling Way over North Circular Road (*under bridge*)
- At traffic light, continue ahead onto Angel Road (*North Circular Road*) **A406**
- Stay in left lane and exit Angel Road. Do not go over North Circular overpass
- At traffic light, continue ahead onto Angel Road Slip Rd and join North Circ Rd
- Stay in left lane and follow road sign towards Cooks Ferry roundabout
- At Cooks Ferry roundabout, take 2nd exit onto Walthamstow Avenue
- Keep on left lane and turn left onto Hall Lane **A1009**
- At roundabout, take 2nd exit onto Hall Lane **A1009**
- At traffic light, continue ahead onto New Road **A1009**
- At roundabout, take 1st exit onto Larkshall Road **B160**
- At mini roundabout, take 2nd exit onto Larkshall Road **B160**
- At junction, turn left onto Kings Road **A110**
- Turn right onto Station Road **A1069**
- Turn right into Chingford Bus Station to **stand**

# ROUTE DIRECTIONS

RUNNING IN SERVICE

IMPORTANT  
PLEASE ENSURE  
YOU USE YOUR  
**RIBAS KEY** ON  
EVERY TRIP

## TO TURNPIKE LANE BUS STATION:

- At **stand**, continue ahead and exit Chingford Bus Station
- Turn left onto Station Road **A1069**
- At junction, turn left onto Kings Road **A110**
- Turn right onto Larkshall Road **B16**
- At mini roundabout, take 2nd exit onto Larkshall Road **B160**
- At roundabout, take 3rd exit onto New Road **A1009**
- At traffic light, continue ahead onto Hall Lane **A1009**
- At roundabout, take 1st exit onto Hall Lane **A1009**
- At traffic light, turn right onto Walthamstow Avenue
- At Cooks Ferry roundabout, take 2nd exit onto North Circular Slip Road
- Join North Circular Road **A406**
- Exit North Circular Road to serve Stop A (*Montagu Road*)
- Join North Circular Road **A406**
- Exit North Circular Road onto Sterling Way (*before the underpass*)
- At traffic light, continue ahead onto Sterling Way
- Turn left onto Gloucester Road
- Follow to road to the right on to Bridport Road
- At mini roundabout, take 2nd exit onto Wilbury Way
- At 2nd mini roundabout, take 2nd exit onto Wilbury Way
- At traffic light, turn left onto Great Cambridge Road **A10**
- At junction, turn right onto The Roundway **A1080**
- At traffic light, turn right onto Lordship Road **A109**
- Turn left onto Westbury Avenue (*one-way system*) **A1080**
- At traffic light, turn left onto Green Lane **A105**
- Turn left onto Carlingford Road
- Turn left into Turnpike Lane Bus Station to **stand**

# TURNPIKE LANE STATION

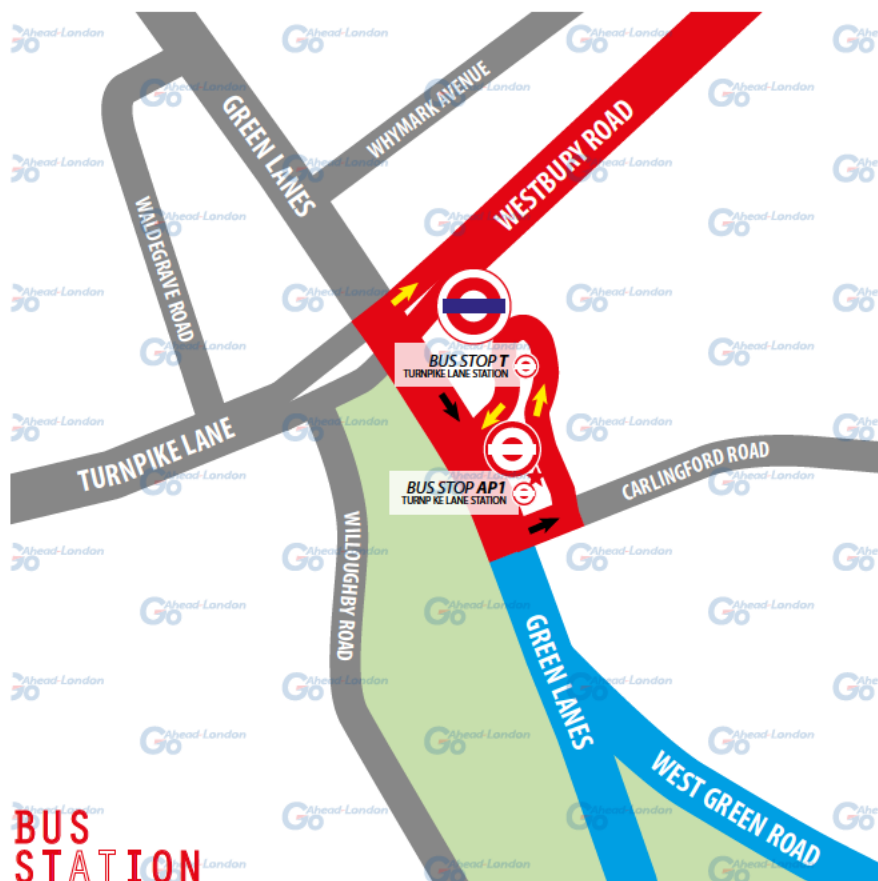
TERMINUS POINT

SWITCH THE  
ENGINE OFF  
WHILST AT THE  
STAND

**From Chingford Mount.** Proceed from Turnpike Lane Bus Station direct to stand. Set down in Turnpike Lane Bus Station at **ALIGHTING POINT**.

**Towards Chingford Mount.** Depart to Turnpike Lane Bus Station. Pick up in Turnpike Lane Bus Station at **BUS STOP T**.

Private stand for 10 buses in marked bays in Turnpike Lane Bus Station on east side of Green Lanes. No more than 1 bus on Route 444 should be scheduled to stand at any one time. **Blind display:** **TURNPIKE LANE STATION**.



# LORDSHIP LANE

TURNING POINT

IMPORTANT  
PLEASE ENSURE  
YOU USE YOUR  
**RIBAS KEY ON  
EVERY TRIP**

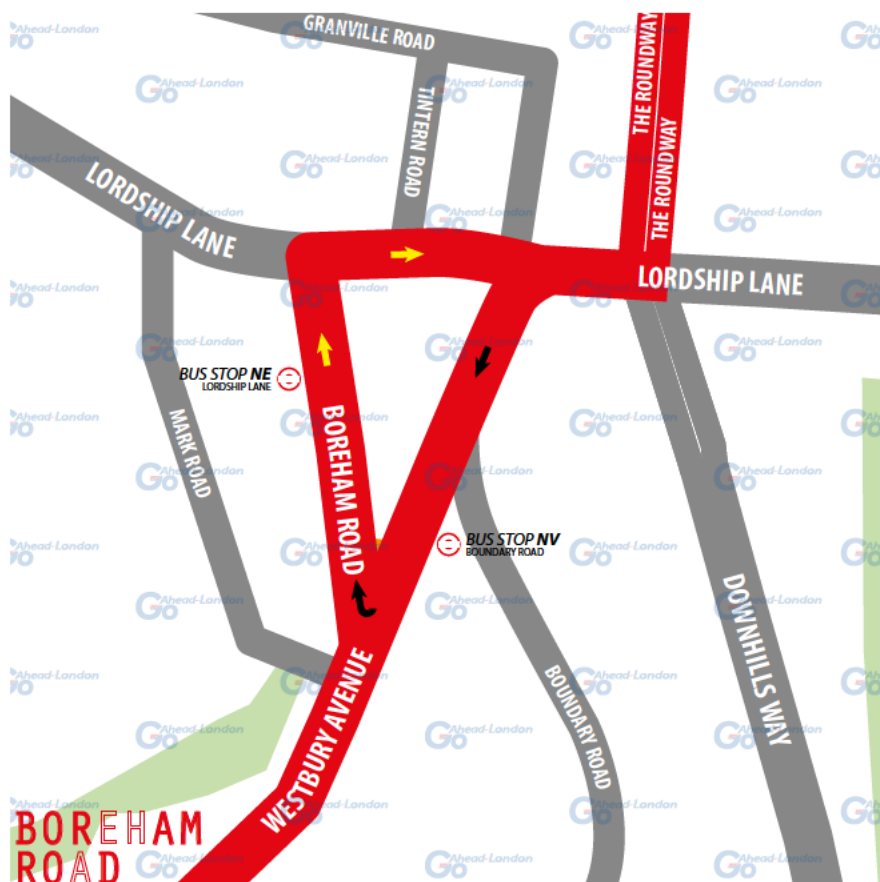
**From Chingford Mount.** Proceed from Westbury Avenue.

Set down on Westbury Avenue at **BUS STOP NV.**

**Towards Chingford Mount.** Depart to Boreham Road.

Pick up on Boreham Road at **BUS STOP NE.**

Turning point only - buses must not stand. **Blind display: LORDSHIP LANE.**



**BOREHAM  
ROAD**

# NTH MIDDLESEX HOSPITAL

## CURTALMENT POINT

IMPORTANT  
PLEASE ENSURE  
YOU USE YOUR  
**RIBAS KEY ON  
EVERY TRIP**

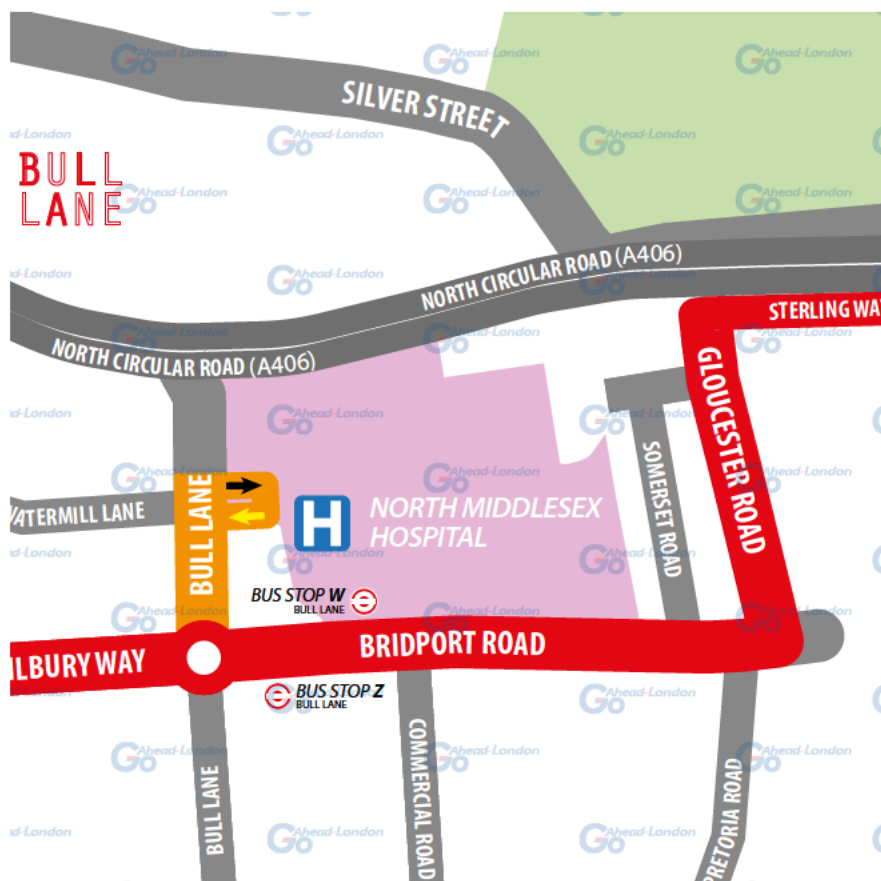
**From Chingford Mount.** Proceed from Bridport Road via Bull Lane and North Middlesex Hospital Grounds to stand.

Set down on Bridport Road at **BUS STOP Z**.

**Towards Chingford Mount.** Depart via North Middlesex Hospital Grounds and Bull Lane to Bridport Road. Pick up on Bridport Road at **BUS STOP W**.

Private stand for one bus on route 318 in bay at Stop T on south side of private road in North Middlesex Hospital Grounds.

**Blind display:** **NORTH MIDDLESEX HOSPITAL**



# HALL LANE

TURNING POINT

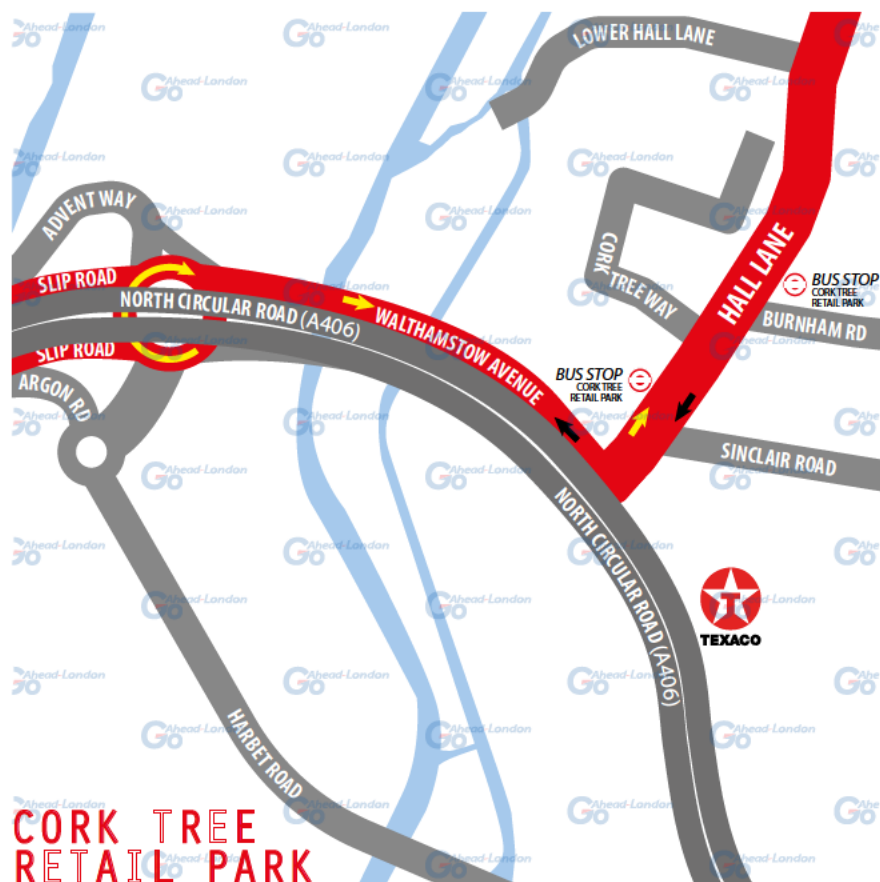
**TURNING POINT ONLY.**  
BUSES MUST NOT STAND.

**From Chingford Mount.** Proceed from Hall Lane via Hall Lane Slip Road, Cooks Ferry Roundabout and Hall Lane Slip Road. Set down on Hall Lane at **BUS STOP CORK TREE RETAIL PARK.**

**Towards Chingford Mount.** Depart to Hall Lane. Pick up on Hall Lane at **BUS STOP CORK TREE RETAIL PARK.**

Turning point only - buses must not stand.

Blind display: **HALL LANE, CORK TREE RETAIL PARK.**



**CORK TREE  
RETAIL PARK**

# ANGEL ROAD

CURTAILMENT POINT

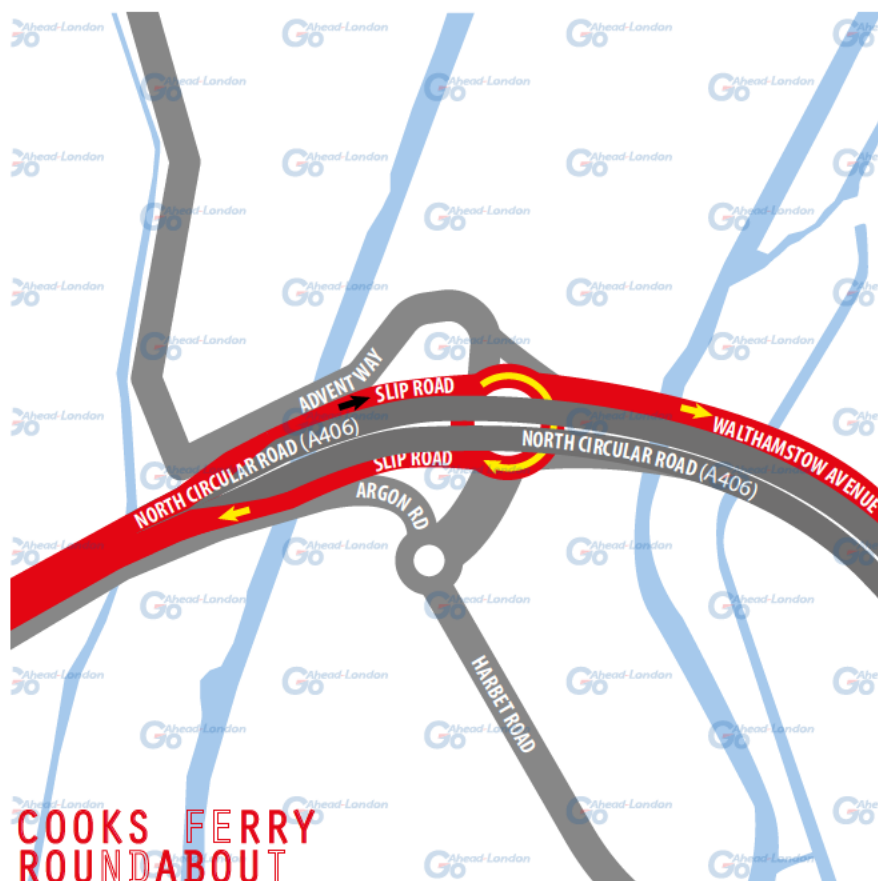
**TURNING  
POINT ONLY.  
BUSES MUST NOT  
STAND.**

**From Turnpike Lane Station.** Proceed from Hall Lane Slip Road via Cooks Ferry Roundabout. Set down on Hall Lane Slip Road at **BUS STOP HARBET ROAD/COOKS FERRY.**

**Towards Turnpike Lane Station.** Depart to Hall Lane Slip Road. Pick up on Hall Lane Slip Road at **BUS STOP HARBET ROAD/COOKS FERRY.**

Turning point only - buses must not stand.

Blind display: **ANGEL ROAD. ELEYS ESTATE.**





# EDMONTON, ANGEL

TURNING POINT

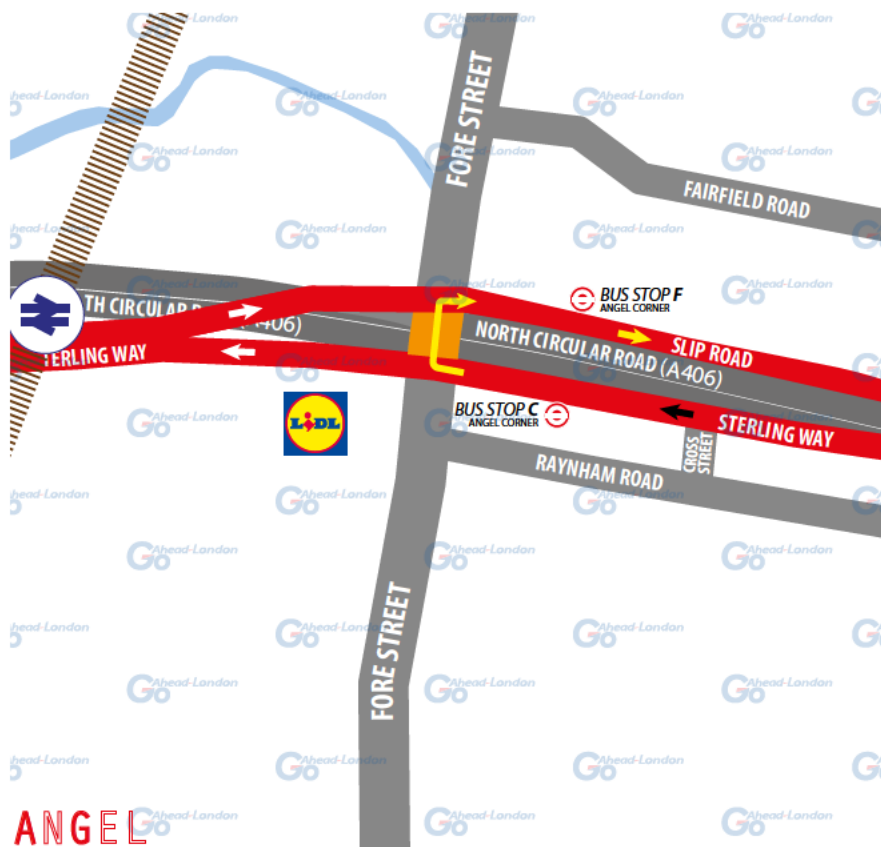
**TURNING POINT ONLY.**  
BUSES MUST NOT STAND.

**From Chingford Mount.** Proceed from Angel Road via Fore Street.  
Set down on Angel Road at **BUS STOP C.**

**Towards Chingford Mount.** Depart to Angel Road.  
Pick up on Angel Road at **BUS STOP F.**

Turning point only - buses must not stand.

Blind display: **EDMONTON, ANGEL.**



**ANGEL  
CORNER**

# STERLING WAY

## TURNING POINT

**TURNING POINT ONLY.**  
BUSES MUST NOT STAND.

**From Turnpike Lane Station.** Proceed from Sterling Way via Fore Street. Set down on Sterling Way at **BUS STOP B**.

**Towards Turnpike Lane Station.** Depart to Sterling Way. Pick up on Sterling Way at **BUS STOP A**.

Turning point only - buses must not stand.

Blind display: **EDMONTON, STERLING WAY.**



**STERLING WAY**

# CHINGFORD MOUNT

TURNING POINT

PLEASE CHECK  
TRIP NUMBER  
ON ETM BEFORE  
DEPARTING

**From Chingford Mount.** Proceed from New Road via Old Church Road and Albert Crescent to stand. Set down on New Rd at **BUS STOP K**.

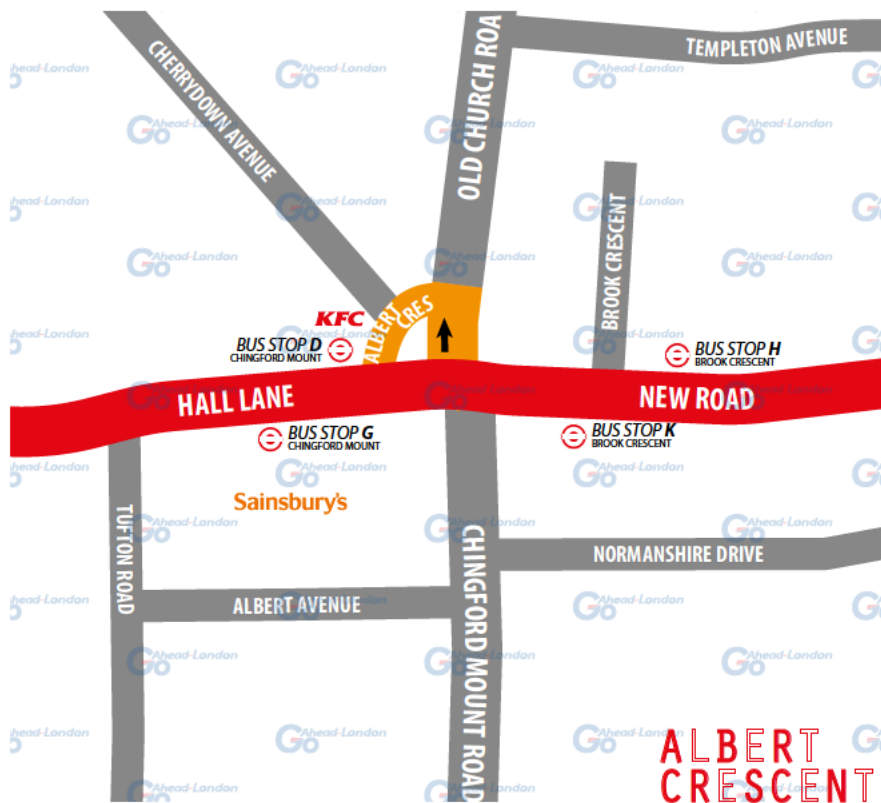
**Towards Chingford Mount.** Depart via Albert Crescent and Hall Lane to New Road. Pick up on New Road at **BUS STOP H**.

**From Turnpike Lane Station.** Proceed from Hall Lane via Old Church Road and Albert Crescent to stand. Set down on Hall Lane at **BUS STOP D**.

**Towards Turnpike Lane Station.** Depart via Albert Crescent to Hall Lane. Pick up on Hall Lane at **BUS STOP G**.

Public stand for 4 buses in marked bays on south side of Albert Crescent.

Blind display: **CHINGFORD MOUNT**.



# CHINGFORD HOSPITAL

TURNING POINT

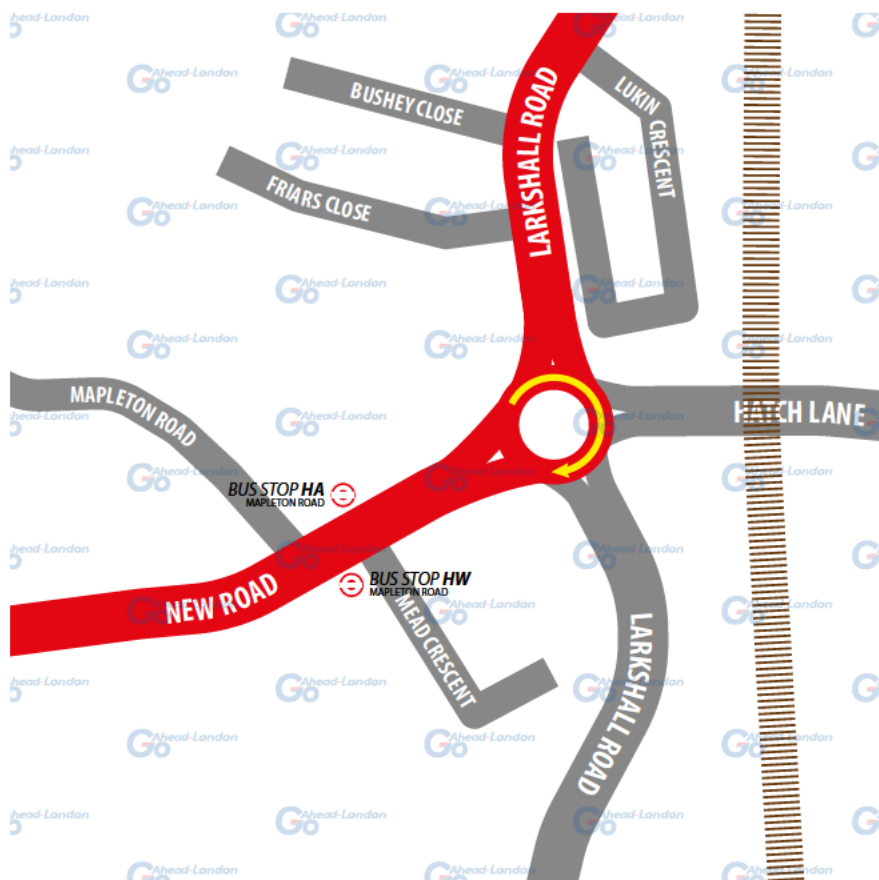
**TURNING POINT ONLY.  
BUSES MUST NOT  
STAND.**

**From Turnpike Lane Station.** Proceed from New Road via circumnavigating roundabout. Set down on New Road at **BUS STOP HA.**

**Towards Turnpike Lane Station.** Depart to New Road. Pick up on New Road at **BUS STOP HW.**

Turning point only - buses must not stand.

Blind display: **CHINGFORD HATCH.**



# CHINGFORD BUS STATION

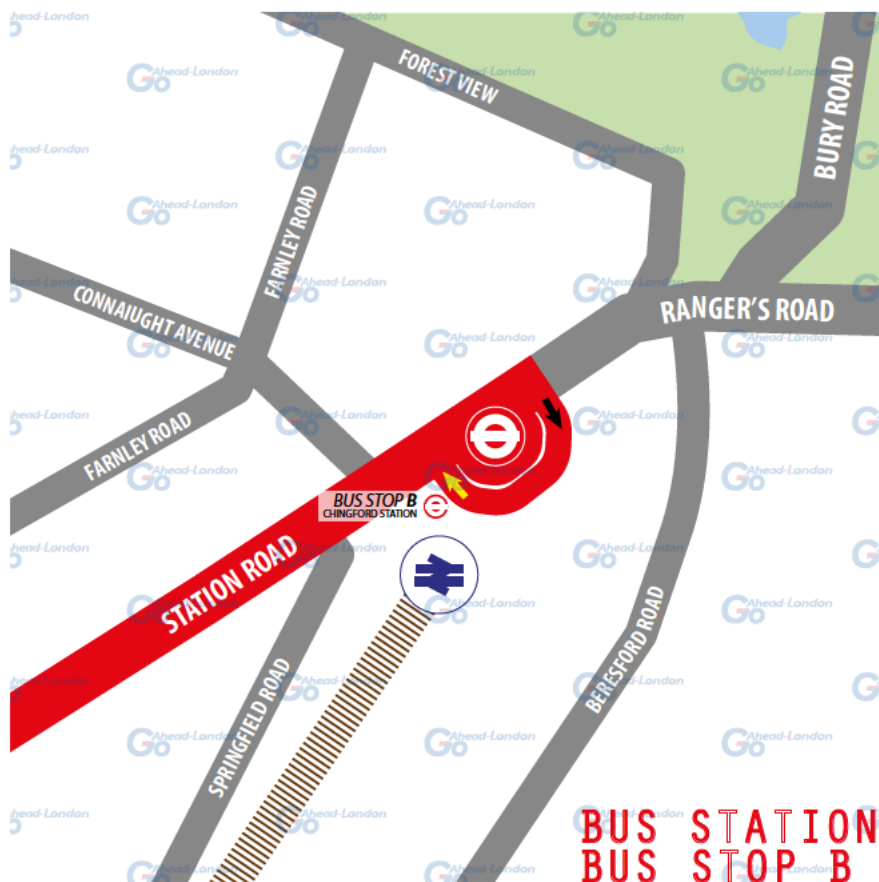
TERMINUS POINT

SWITCH THE  
ENGINE OFF  
WHILST AT THE  
STAND

**From Turnpike Lane Station.** Proceed from Chingford Bus Station direct to stand. Set down in Chingford Bus Station at **BUS STOP B**.

**Towards Turnpike Lane Station.** Depart to Chingford Bus Station. Pick up on Chingford Bus Station at **BUS STOP B**.

Private stand for 3 buses at Stop B in Chingford Bus Station on south side of Station Road. Blind display: **CHINGFORD STATION**.



# LOCAL HAZARDS & POINTS TO NOTE

FULL RISK ASSESSMENT VIEWABLE UPON REQUEST



## **CHANGEOVER | TURNPIKE LANE & RAVENSIDE**

Changeovers will take place at Turnpike Lane Bus Station towards Chingford and **Stop J** (Ravenside Trading Estate) towards Turnpike Lane Bus Stn. *Always communicate in advance with iBus if you are late for any reason.*

## **VOLUME OF PEDESTRIANS | CHINGFORD BUS STATION**

High volume of pedestrians and vehicle movements. Exercise extreme care and caution. Keep speed to a minimum. Be observant of a high volume of vehicles and pedestrians around you.

## **BUSY PEDESTRIAN AREA | STATION ROAD**

Busy high street. High number of pedestrians. High number of vehicle movements and school. Take extra care and caution with speed kept to a minimum. Be vigilant of pedestrians emerging from all directions and in-between parked vehicles. Be observant of large crowds on pavements or at bus stops, especially during school times.

## **SPEED TABLES | KINGS ROAD**

Use of appropriate speed, avoid late braking. Take extra care and caution when traversing the speed tables.

## **CYCLISTS | LARKSHALL ROAD**

High volume of pedestrian movements and cyclists. Negotiate with care and be observant of a high volume of pedestrian and vehicle movements. Be aware of cyclists overtaking and undertaking the bus. Report any near misses.

## **VOLUME OF PEDESTRIANS | NEW ROAD**

Very congested with a high volume of pedestrians and vehicle movements and inadequate parking. Negotiate with care and be aware that oncoming traffic may use part of your carriageway. Take extra care and caution at school times.

## **LANE DISCIPLINE | COOKS FERRY ROUNDABOUT**

High number of vehicles sharing road space. Negotiate with care, plan ahead and position yourself for the right turn when turning right onto Hall Lane slip road. Be extra vigilant for vehicles around you whilst making the turn. Lane discipline is also required when negotiating Cooks Ferry Roundabout.

# LOCAL HAZARDS & POINTS TO NOTE

FULL RISK ASSESSMENT VIEWABLE UPON REQUEST



## **TIGHT LEFT TURN | GLOUCESTER ROAD**

Tight left turn onto Gloucester Road from Sterling Way. React accordingly and safely and position carefully when making the sharp left turn onto Gloucester Road from Sterling Way.

## **PARKED VEHICLES | BIRDPORT ROAD**

Double Parking; North Middlesex Hospital and vulnerable pedestrians. A very congested area, so negotiate with care and be aware that oncoming traffic may use part of your carriageway: Take extra care and caution when passing the hospital.

## **PARKED VEHICLES | WILBURY WAY**

Double Parking; School. Negotiate with care and be aware that oncoming traffic may use part of your carriageway: Take extra care and caution at school times.

## **SPEED CAMERA | GREAT CAMBRIDGE ROAD**

Negotiate with care and be aware of vehicle movements emerging from all directions. Use of appropriate speed and avoid late braking.

## **LANE DISCIPLINE | THE ROUNDWAY**

Use of appropriate speed. Negotiate with care when moving across two lanes to enter the right hand lane for Westbury Avenue and be prepared for many changing situations around you.

## **SPEED HUMPS | WESTBURY AVENUE**

Double parking and vehicles loading/unloading. Use of appropriate speed, avoid late braking. Take extra care and caution when traversing the speed tables. Be aware that oncoming traffic may use part of your carriageway.

## **VOLUME OF PEDESTRIANS | TURNPIKE LANE BUS STATION**

High volume of pedestrians. High volume of bus movements. Maximum speed on approach should be 5 mph. Proceed dead slow and be observant for pedestrian movements and drivers stepping off the bus. Hi-vis jackets to be worn when off the bus and around the station.

RRA EXPIRY DATE: 25-11-2021

# AT THE GARAGE

## GARAGE AND GENERAL SAFETY INFORMATION

BE VISIBLE  
**WEAR YOUR  
HI-VIS** WITHIN  
THE GARAGE

GO SLOW!  
MANDATORY  
**SPEED OF 5 MPH**  
WITHIN THE  
GARAGE

BE NOTICED  
**HEADLIGHTS**  
ON AT ALL TIMES  
IN THE GARAGE

STICK TO  
DESIGNATED  
PATHS AND  
WALKWAYS

NO EXCUSES  
PLEASE ABIDE BY  
THE RULES. IT'S  
**MANDATORY!**

BE AWARE.  
REPORT ALL  
**HAZARDS**  
IMMEDIATELY

REMEMBER  
**LOOK OUT**  
**FOR CYCLISTS**  
DRIVE SLOWLY

PARK FERRY  
VEHICLES WITHIN  
DESIGNATED  
AREAS

**USE THE**  
**HORN** WHEN  
APPROACHING  
CORNERS &  
REVERSING

ELECTRIC  
BUSES ARE SILENT.  
**BE CAUTIOUS**  
WHILST ON THE  
MOVE!

FUEL, OIL &  
COOLANT SPILLS  
CAN MAKE THE  
SURFACE SLIPPERY  
**BE AWARE**

FAMILIARISE  
YOURSELF WITH  
THE GARAGE  
**SAFETY CODE**

**THINK FIRST**



# OTHER INFORMATION

## CODES AND EMERGENCY RADIO PROCEDURES

REMAIN CALM:  
GIVE ACCURATE  
INFORMATION.  
WE'RE HERE  
TO ASSIST!

### ROUTE 444 | CURTAILMENT ABBREVIATIONS:

<b>TPL</b>	Turnpike Lane Bus Station	<b>LL</b>	Lordship Lane
<b>NMH</b>	North Middlesex Hospital	<b>HL</b>	Hall Ln, Cork Tree Retail Pk
<b>EE</b>	Angel Road, Eleys Estate	<b>EA</b>	Edmonton, Angel
<b>SW</b>	Edmonton, Sterling Way	<b>CM</b>	Chingford Mount
<b>CHNGH</b>	Chingford Hospital	<b>CHNG</b>	Chingford Bus Station

### FACILITIES | THROUGHOUT THE ROUTE

**Chingford Bus Station.** TfL facility. [REDACTED]

**Turnpike Lane Bus Station.** [REDACTED]

*If you urgently need to use the following interim facility, please inform iBus first.*

### CODE RED | EMERGENCY RADIO PROCEDURE

If you require the Emergency Services to attend your vehicle (for example in the event of passenger injury, assault or major RTA), you should contact CentreComm using the radio's Code Red facility. To call CentreComm, **hold down the Code Red button on your vehicle's radio for at least 3 seconds** until you hear a ringing tone to indicate that your call has been connected. Hold down the foot switch in the cab when you are speaking, and end what you have to say with the word "over" to indicate that you expect a response, or "over and out" if this is the end of your communication. Release the foot switch when you are not speaking. Remember to speak slowly and clearly. Note that you will usually receive a radio call from your depot shortly after you make a Code Red call. *You should not use the radio whilst the vehicle is in motion.*

CODE  
GREEN

Call your garage for non-emergency, mechanical defects, help or advise

CODE  
BLUE

Call CentreComm for non-emergency, incident reporting or diversions

CODE  
RED

Call CentreComm for emergency services, passenger injury or assault